






# SNOPAL'S TRAIL MAP

Updated: November 2010

**EMERGENCY PHONE NUMBERS**  
**R.C.M.P. 911**  
**AMBULANCE 911**

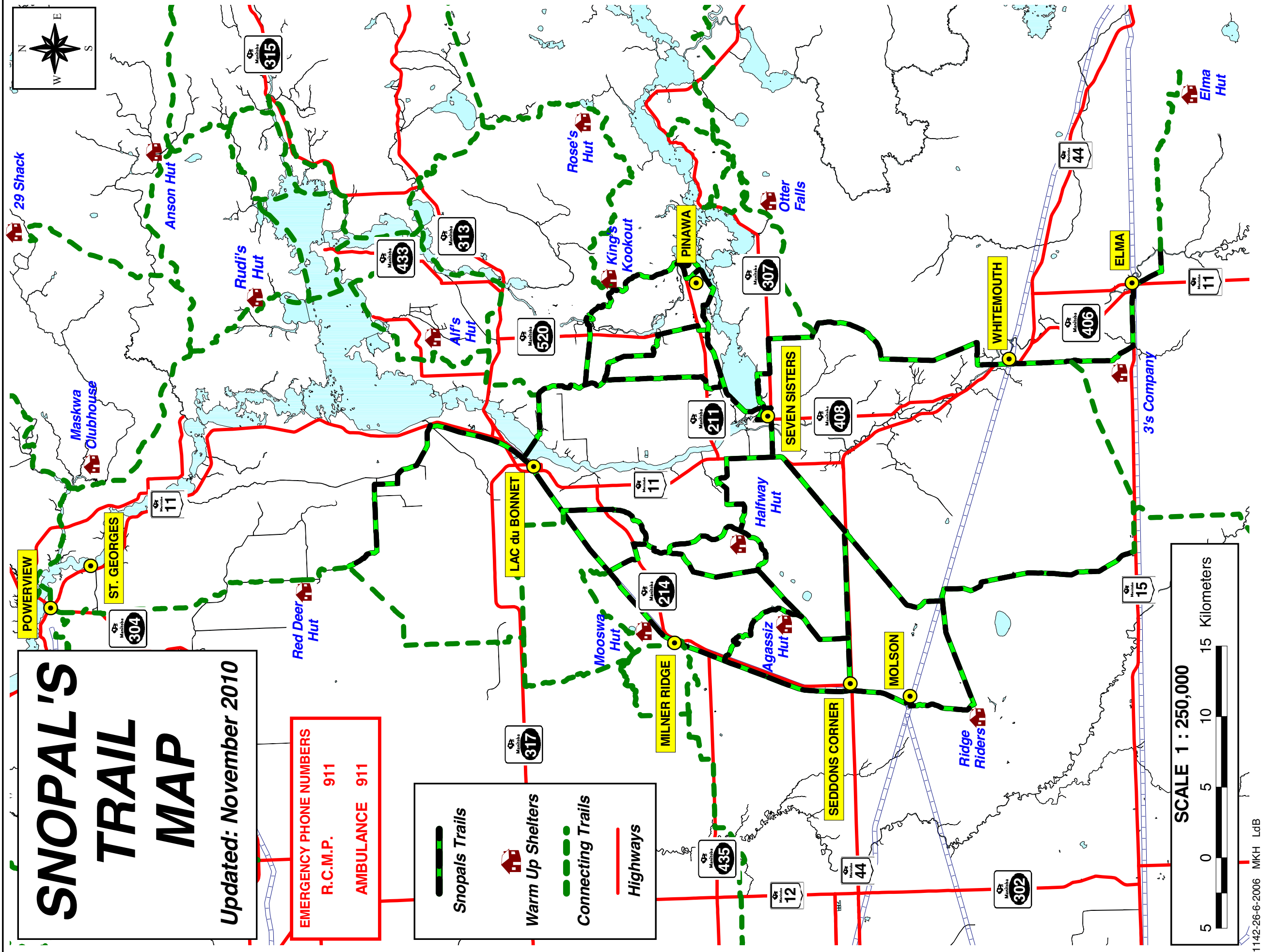
-  Snopals Trails
-  Warm Up Shelters
-  Connecting Trails
-  Highways

SCALE 1 : 250,000



5 0 5 10 15 Kilometers

11-42-26-6-2006 MKH LdB



*We hope you enjoy your ride on our trails and through our communities!*

**DRIVE SAFELY!**